

Map data ©2018 Google 10 mi

Green Bay Austin Straubel Int'l Airport

2077 Airport Dr, Green Bay, WI 54313

Take WI-172 E/Airport Dr to I-41/US-41 N. Take the US-41 N exit from WI-172 E/Airport Dr

- ↑ 1. Head southwest 9 min (4.2 mi)

- ➡ 2. Keep right 0.2 mi

- ↙ 3. Slight left 0.2 mi

- 📍 4. At the traffic circle, take the 1st exit onto WI-172 E/Airport Dr 0.4 mi


- ➡ 5. Take the exit onto I-41/US-41 N toward Marinette 2.0 mi


- ➡ 5. Take the exit onto I-41/US-41 N toward Marinette 1.5 mi


Follow I-41 and US-41 N to US-141 N in Abrams. Take the U.S. 141 exit from US-141 N/US-41 N

- ⬆️ 6. Merge onto I-41/US-41 N 18 min (21.4 mi)

- ➡ 6. Merge onto I-41/US-41 N 4.3 mi



- 7.  Keep left to continue on I-41, follow signs for US-141 1.2 mi


- 8.  Continue onto US-141 N/US-41 N 15.5 mi


- 9.  Use the left lane to take the U.S. 141 exit toward Iron Mount/Crivitz 0.5 mi


Follow US-141 N to your destination in Dunbar



- 1 h 7 min (62.0 mi)

- 10.  Continue onto US-141 N
 [Pass by Family Dollar \(on the left in 42.4 mi\)](#) 56.4 mi

- 11.  Turn left onto Beecher Lake Rd 3.1 mi

- 12.  Continue onto Pike River Rd 2.2 mi

- 13.  Turn left onto Northland Dr 203 ft

- 14.  Turn right
 [Destination will be on the left](#) 0.3 mi

W10085 Pike Plains Rd

Dunbar, WI 54119

These directions are for planning purposes only. You may find that construction projects, traffic, weather, or other events may cause conditions to differ from the map results, and you should plan your route accordingly. You must obey all signs or notices regarding your route.